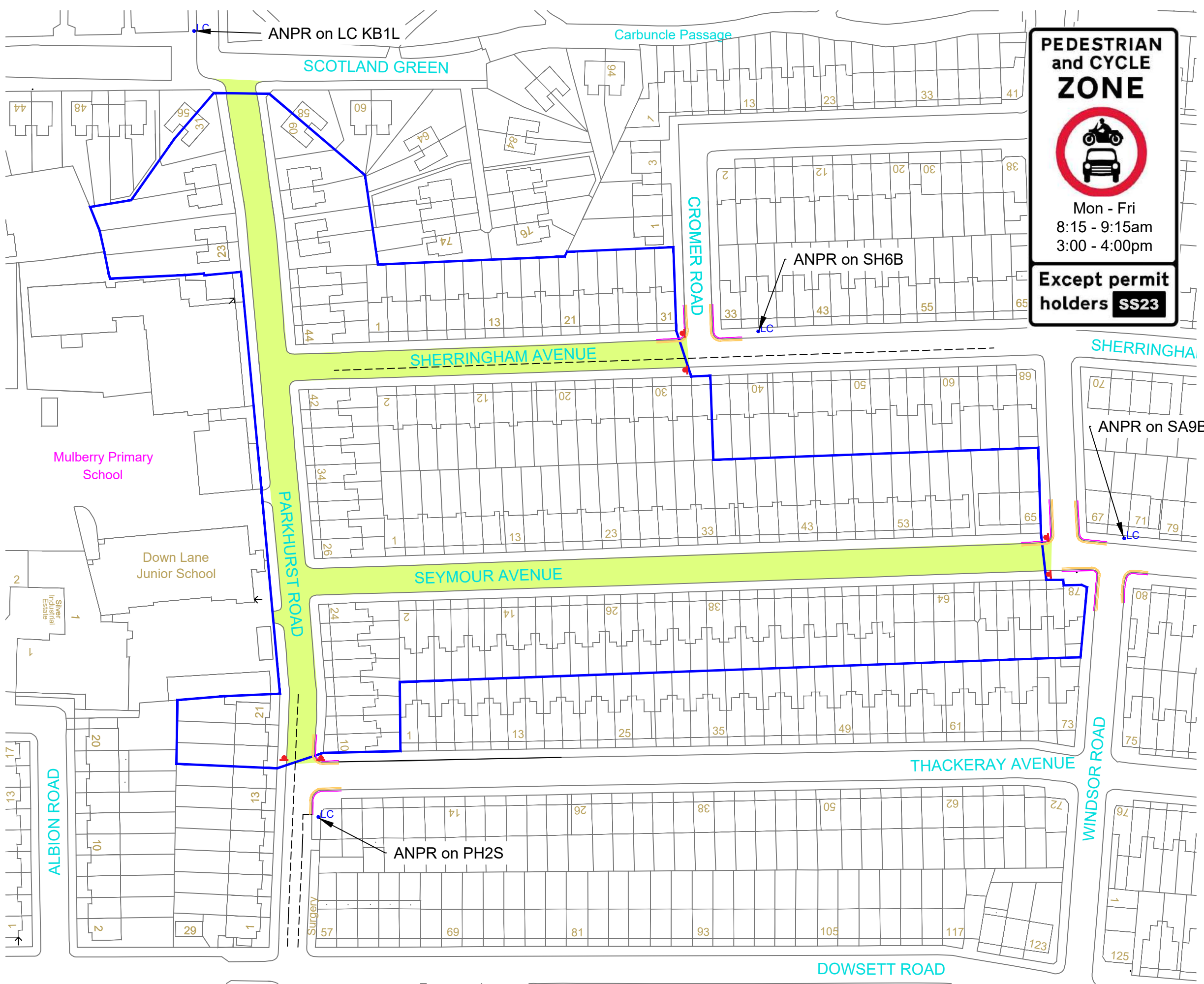


This product includes mapping data licensed from Ordnance Survey with the permission of HMSO © Crown Copyright LBH 2021. All rights reserved. License number 100019199.



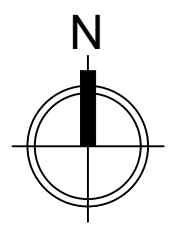
PEDESTRIAN and CYCLE ZONE

Mon - Fri
8:15 - 9:15am
3:00 - 4:00pm

Except permit holders SS23

NOTES:

- Proposed School Street
- Proposed cycle/ped zone sign & post
- Properties eligible for a school street exemption permit
- Existing double yellow road marking
- Proposed no loading at any time restriction (double kerb blips) extent of existing double yellow road marking
- LC Proposed lamp column for CCTV installation



Rev	Description	Checked	Date
Project: School Street Batch 1c			
Title: Mulberry Primary School			
Path: S:\ENSR\Bcon\High\Sn\FAIR\Sustainable Transport\TPP Group\...			
Designed: AH	Drawn: AH	Checked:	
Scale: 1:500 @A3	Date Drawing Created: 22.02.21		
Drg. No: RJHWP-###-ref		Rev: -	





ENVIRONMENT & NEIGHBOURHOODS

5th Floor, Alexandra House, 10 Station Road, Wood Green, London N22 7TR
Tel: 020 8489 0000 Fax: 020 8489 1251
Director Place and Sustainability: Lyn Garner

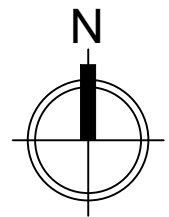


This product includes mapping data licensed from Ordnance Survey with the permission of HMSO © Crown Copyright LBH 2021. All rights reserved. License number 100019199.

NOTES:

-  Proposed School Street
-  Proposed cycle/ped zone sign & post
-  Properties eligible for a school street exemption permit
-  LC Proposed lamp column for CCTV installation

SS23

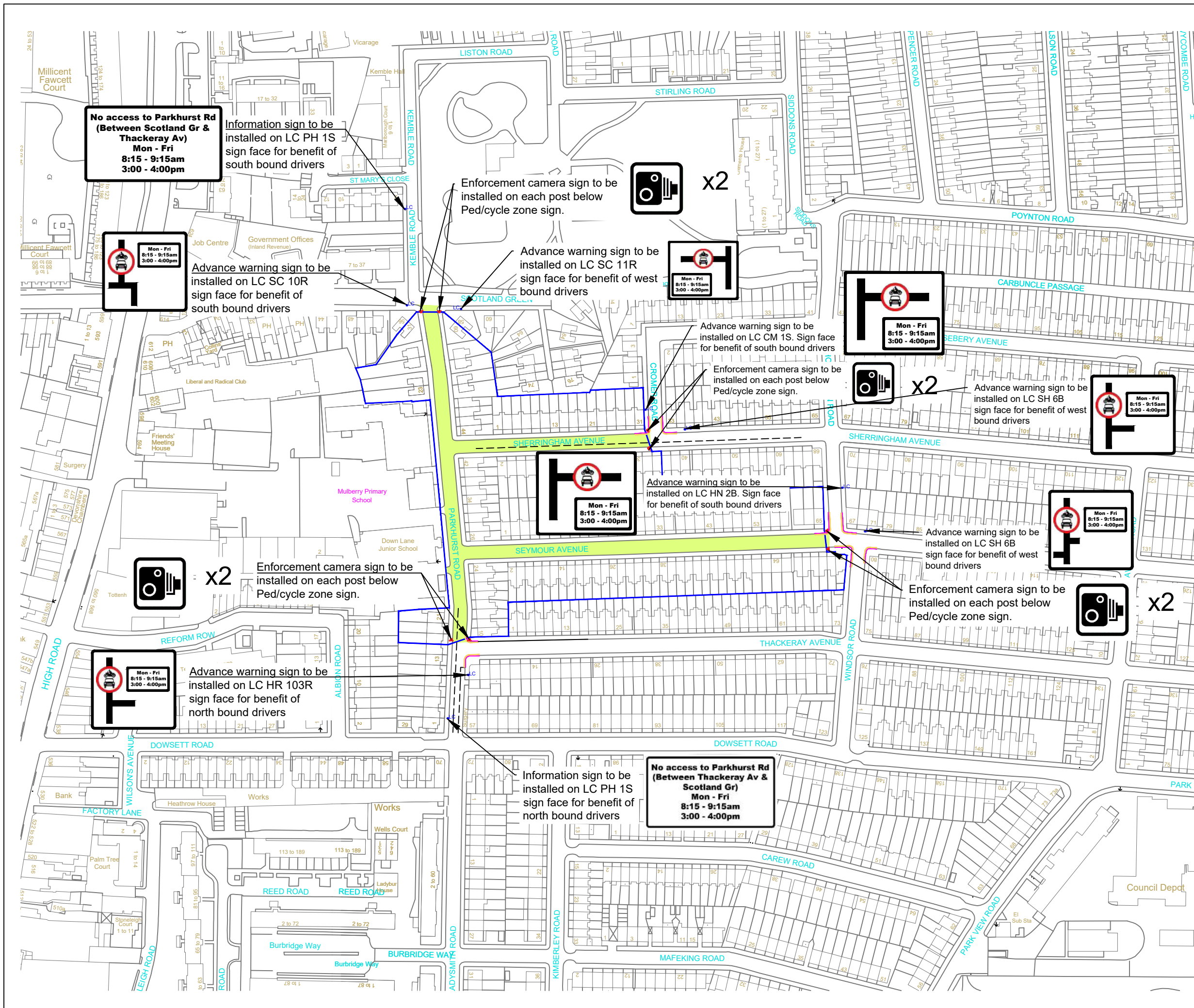


Rev	Description	Checked	Date
Project: School Street Batch 1c			
Title: Mulberry Primary School			
Path: S:\ENSR\Scn\High\Sn\PAIP\Sustainable Transport\TPP Group\			
Designed: AH	Drawn: AH	Checked:	
Scale: 1:500 @A3	Date Drawing Created: 22.02.21		
Drg. No: RJHWP-###-ref	Rev:		


ENVIRONMENT & NEIGHBOURHOODS

5th Floor, Alexandra House, 10 Station Road, Wood Green, London N22 7TR
Tel: 020 8489 0000 Fax: 020 8489 1251

Director Place and Sustainability: Lyn Garner



Mulberry Primary School



Scale 1:8

Dimensions (mm):

Width: 620, Height: 1205

Area: 0.74 m²

x-Heights: 37.5, 62.5

Sign ref: Mulberry Primary School
SS23

Colours:

1 black on white

2 white on black

Material: BS EN 12899-1:2007
class:

Passively safe to BS EN 12767:2019

BS EN 12899-1:2007 classes:

WL5, TDB5, PL3, PAF1

Substrate: BCP Traffic Permanent
Blackburns Small channel section
suitable at 450 mm centres.
3 channels needed.

Design: Buchanan Signplot
(see version below),
TSRGD 2016, Chapter 7 2018

Designed by:RB


Date printed: 10-05-21

Signature: _____








Approval: _____

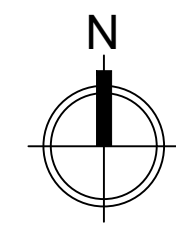
SignPlot v3.70

This product includes mapping data licensed from Ordnance Survey with the permission of HMSO © Crown Copyright LBH 2021. All rights reserved. License number 100019199.



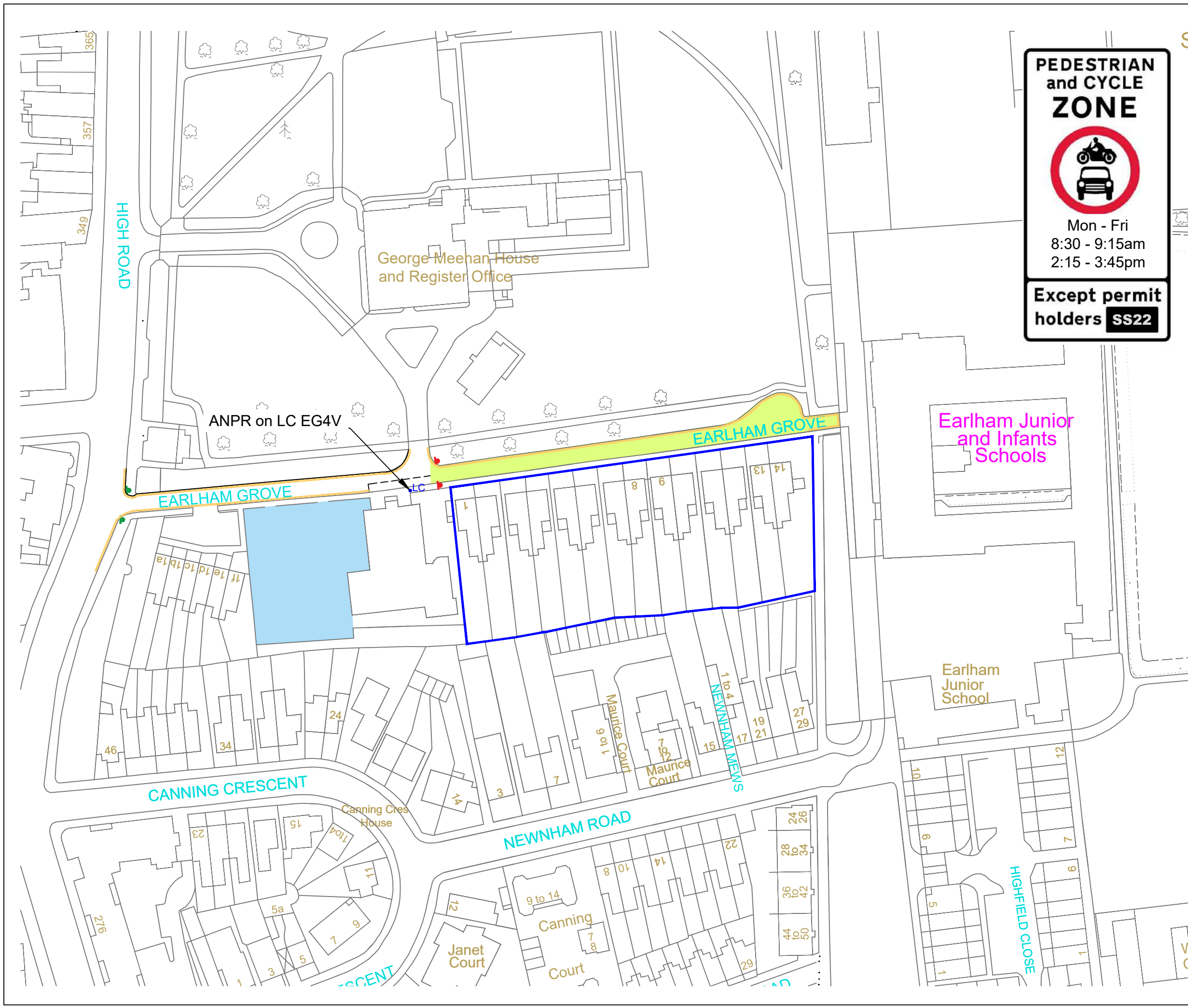
NOTES:

-  Proposed School Street
-  Existing car park
-  Proposed cycle/ped zone sign & post
-  Proposed advance School Street notification sign & post
-  Properties eligible for a school street exemption permit
-  Existing double yellow marking & no waiting loading restriction
-  Proposed lamp column for CCTV installation







Rev	Description	Checked	Date
Project: School Street Batch 1c			
Title: Earlham Primary School			
Path: S:\ENSR\Bn\High\Sn\FAIR\Sustainable Transport\TPP Group\			
Designed: AH	Drawn: AH	Checked:	
Scale: 1:500 @A3	Date Drawing Created: 31.03.21		
Drg. No: RJHWP-###-ref		Rev: -	

ENVIRONMENT & NEIGHBOURHOODS
 5th Floor, Alexandra House, 10 Station Road, Wood Green, London N22 7TR
 Tel: 020 8489 0000 Fax: 020 8489 1251
 Director Place and Sustainability: Lyn Garner

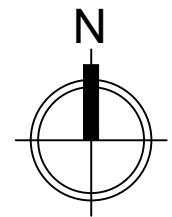



This product includes mapping data licensed from Ordnance Survey with the permission of HMSO © Crown Copyright LBH 2021. All rights reserved. License number 100019199.

NOTES:

-  Proposed School Street
-  Existing car park
-  Proposed cycle/ped zone sign & post
-  Proposed lamp column for CCTV installation

SS22

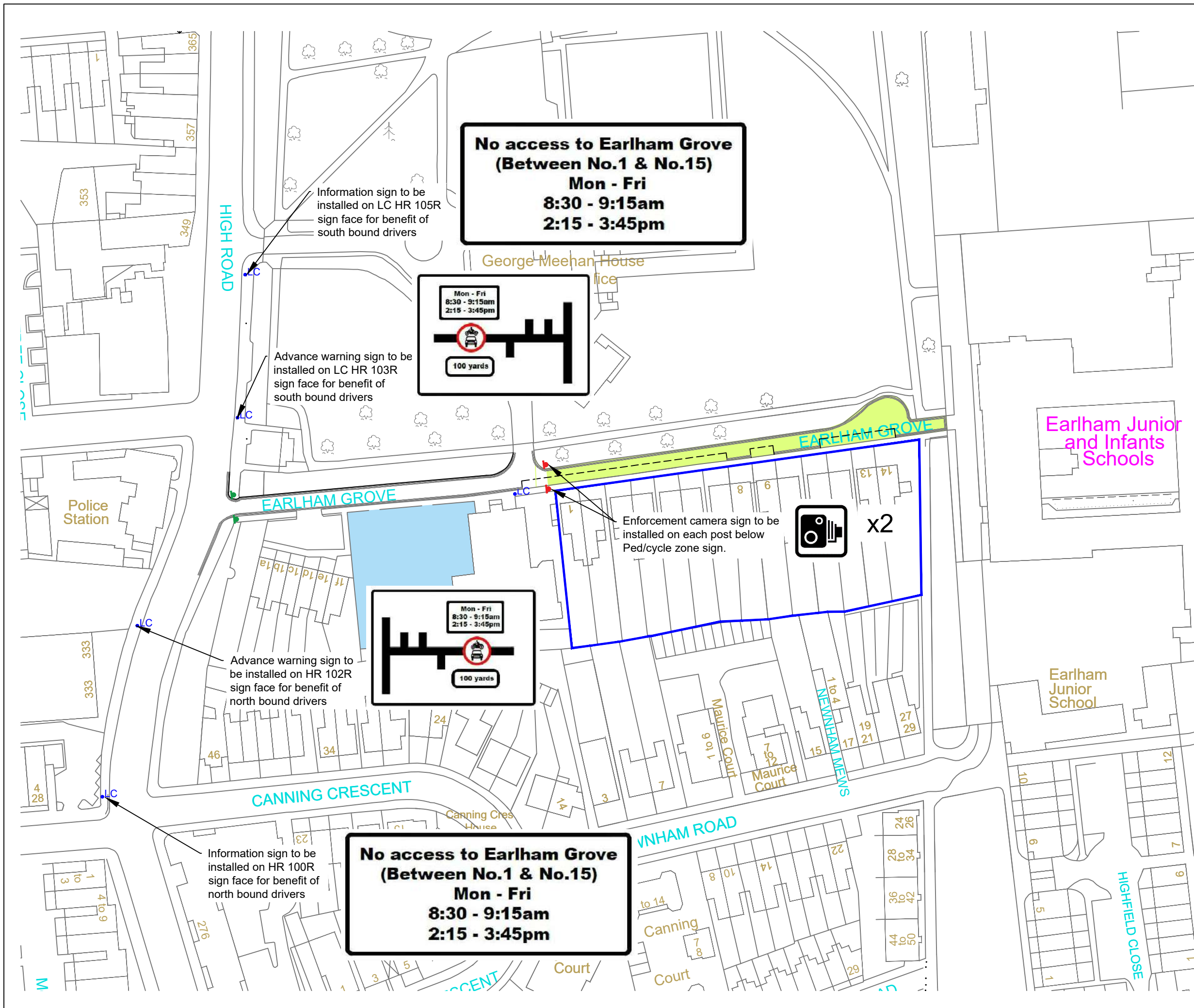


Rev	Description	Checked	Date
Project: School Street Batch 1c			
Title: Earlham Primary School Advance Warning Signs			
Path: S:\ENSR\Scn\High\Sn\FAIP\Sustainable Transport\TPP Group\			
Designed: AH	Drawn: AH	Checked:	
Scale: 1:500 @A3	Date Drawing Created: 31.03.21		
Drg. No: RJHWP-###-ref		Rev: -	


ENVIRONMENT & NEIGHBOURHOODS

5th Floor, Alexandra House, 10 Station Road, Wood Green, London N22 7TR
Tel: 020 8489 0000 Fax: 020 8489 1251

Director Place and Sustainability: Lyn Garner



Earlham Primary School



Scale 1:8

Dimensions (mm):

Width: 585, Height: 1205

Area: 0.70 m²

x-Heights: 37.5, 62.5

Sign ref: Earlham Primary School
SS22

Colours:

1 black on white

2 white on black

Material: BS EN 12899-1:2007
class:

Passively safe to BS EN 12767:2019

BS EN 12899-1:2007 classes:

WL5, TDB5, PL3, PAF1

Substrate: BCP Traffic Permanent
Blackburns Small channel section
suitable at 450 mm centres.
3 channels needed.

Design: Buchanan Signplot
(see version below),
TSRGD 2016, Chapter 7 2018

Designed by:RB

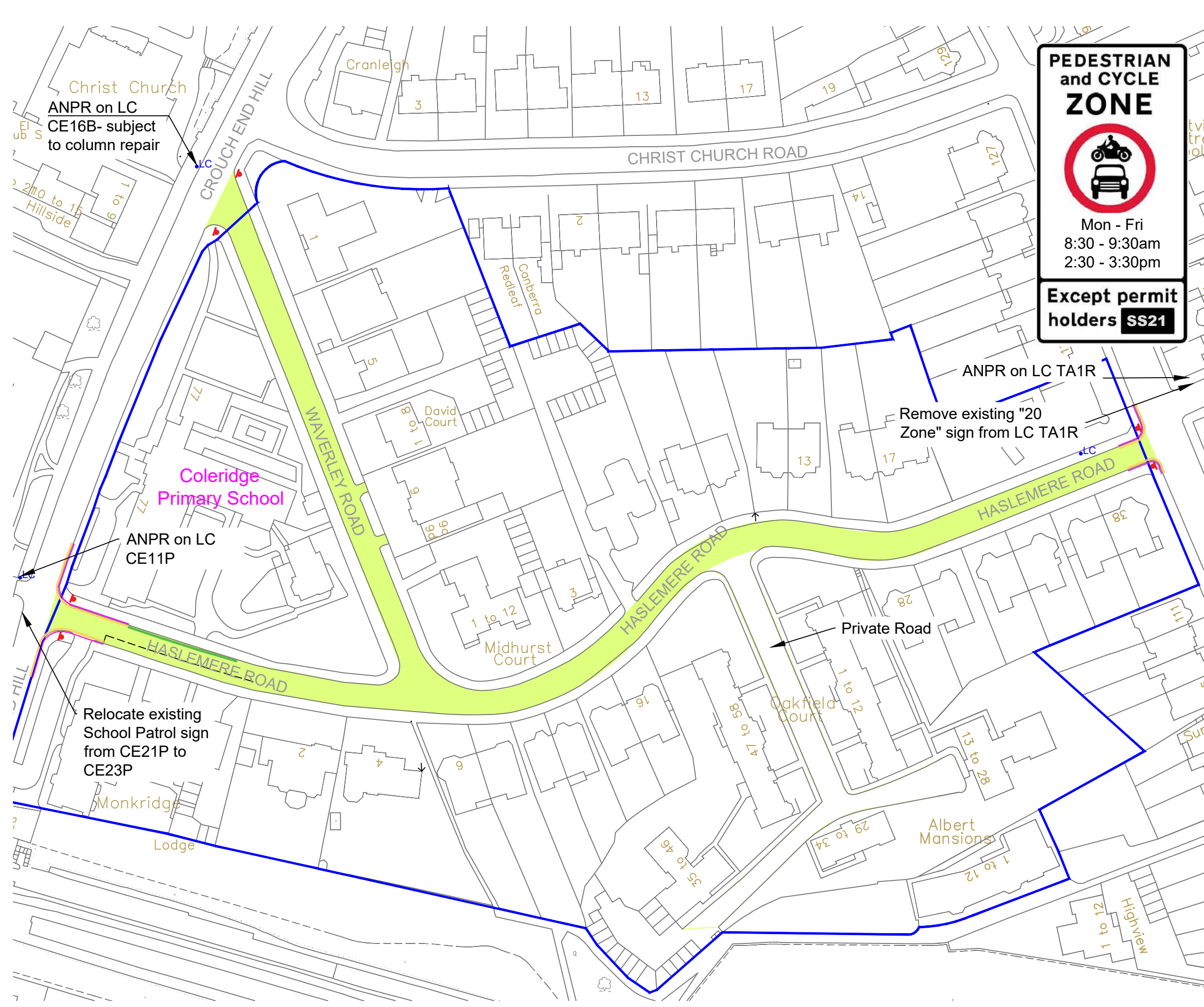
Date printed: 10-05-21

Signature: _____

Approval: _____

SignPlot v3.70

This product includes mapping data licensed from Ordnance Survey with the permission of HMSO © Crown Copyright LBH 2021. All rights reserved. License number 100019199.



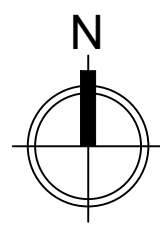
PEDESTRIAN and CYCLE ZONE

Mon - Fri
8:30 - 9:30am
2:30 - 3:30pm

Except permit holders SS21

NOTES:

- Proposed School Street
- Proposed cycle/ped zone sign & post
- Properties eligible for a school street exemption permit
- Existing school keep clear
- Existing double yellow road marking
- Proposed no loading at any time restriction (double kerb blips)
- LC Proposed lamp column for CCTV installation



Rev	Description	Checked	Date

Project: School Street Batch 1c

Title: Coleridge Primary School

Path: S:\ENSR\Scn\High\Sn\FAIP\Sustainable Transport\TPP Group\

Designed: AH Drawn: AH Checked:
 Scale: 1:500 @A3 Date Drawing Created: 31.03.21

Drg. No: RJHWP-###-ref Rev: -





ENVIRONMENT & NEIGHBOURHOODS

5th Floor, Alexandra House, 10 Station Road, Wood Green, London N22 7TR
Tel: 020 8489 0000 Fax: 020 8489 1251
Director Place and Sustainability: Lyn Garner

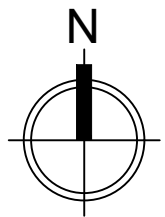


This product includes mapping data licensed from Ordnance Survey with the permission of HMSO © Crown Copyright LBH 2021. All rights reserved. License number 100019199.

NOTES:

-  Proposed School Street
-  Proposed cycle/ped zone sign & post
-  Properties eligible for a school street exemption permit
-  Existing lamp column

SS21



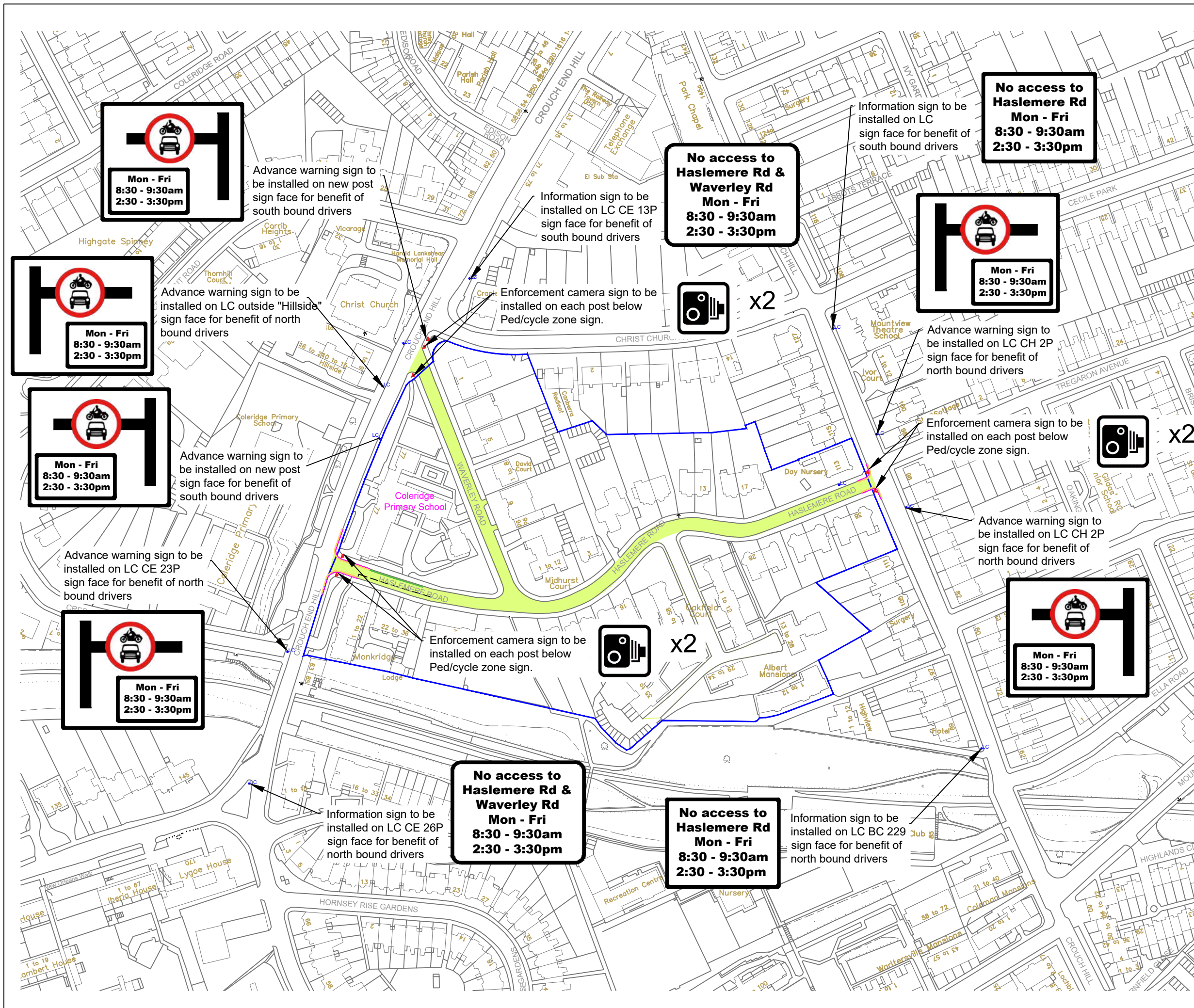
Rev	Description	Checked	Date
Project: School Street Batch 1c			
Title: Coleridge Primary School Advance Warning Signs			
Path: S:\ENSR\Scn\High\Sn\PAIP\Sustainable Transport\TPP Group\			
Designed: AH	Drawn: AH	Checked:	
Scale: 1:500 @A3	Date Drawing Created: 31.03.21		
Drg. No: RJHWP-###-ref	Rev:		

ENVIRONMENT & NEIGHBOURHOODS

5th Floor, Alexandra House, 10 Station Road, Wood Green, London N22 7TR
Tel: 020 8489 0000 Fax: 020 8489 1251
Director Place and Sustainability: Lyn Garner



www.haringey.gov.uk



**No access to Haslemere Rd
Mon - Fri
8:30 - 9:30am
2:30 - 3:30pm**

**No access to Haslemere Rd & Waverley Rd
Mon - Fri
8:30 - 9:30am
2:30 - 3:30pm**

**Mon - Fri
8:30 - 9:30am
2:30 - 3:30pm**

**Mon - Fri
8:30 - 9:30am
2:30 - 3:30pm**

**No access to Haslemere Rd & Waverley Rd
Mon - Fri
8:30 - 9:30am
2:30 - 3:30pm**

**No access to Haslemere Rd
Mon - Fri
8:30 - 9:30am
2:30 - 3:30pm**

**Mon - Fri
8:30 - 9:30am
2:30 - 3:30pm**

**Mon - Fri
8:30 - 9:30am
2:30 - 3:30pm**

**Mon - Fri
8:30 - 9:30am
2:30 - 3:30pm**

**Mon - Fri
8:30 - 9:30am
2:30 - 3:30pm**

x2

x2

x2

x2

Advance warning sign to be installed on new post sign face for benefit of south bound drivers

Advance warning sign to be installed on LC outside "Hillside" sign face for benefit of north bound drivers

Advance warning sign to be installed on new post sign face for benefit of south bound drivers

Advance warning sign to be installed on LC CE 23P sign face for benefit of north bound drivers

Enforcement camera sign to be installed on each post below Ped/cycle zone sign.

Information sign to be installed on LC CE 26P sign face for benefit of north bound drivers

Information sign to be installed on LC BC 229 sign face for benefit of north bound drivers

Information sign to be installed on LC CE 13P sign face for benefit of south bound drivers


Information sign to be installed on LC sign face for benefit of south bound drivers

Advance warning sign to be installed on LC CH 2P sign face for benefit of north bound drivers

Enforcement camera sign to be installed on each post below Ped/cycle zone sign.

Advance warning sign to be installed on LC CH 2P sign face for benefit of north bound drivers

Coleridge Primary School



Scale 1:8

Dimensions (mm):

Width: 605, Height: 1205

Area: 0.72 m²

x-Heights: 37.5, 62.5

Sign ref: Coleridge Primary School
SS21

Colours:

1 black on white

2 white on black

Material: BS EN 12899-1:2007
class:

Passively safe to BS EN 12767:2019

BS EN 12899-1:2007 classes:

WL5, TDB5, PL3, PAF1

Substrate: BCP Traffic Permanent
Blackburns Small channel section
suitable at 450 mm centres.
3 channels needed.

Design: Buchanan Signplot
(see version below),
TSRGD 2016, Chapter 7 2018

Designed by:RB

Date printed: 10-05-21


Signature: _____

Approval: _____

SignPlot v3.70

This product includes mapping data licensed from Ordnance Survey with the permission of HMSO © Crown Copyright LBH 2021. All rights reserved. License number 100019199.









PEDESTRIAN and CYCLE ZONE

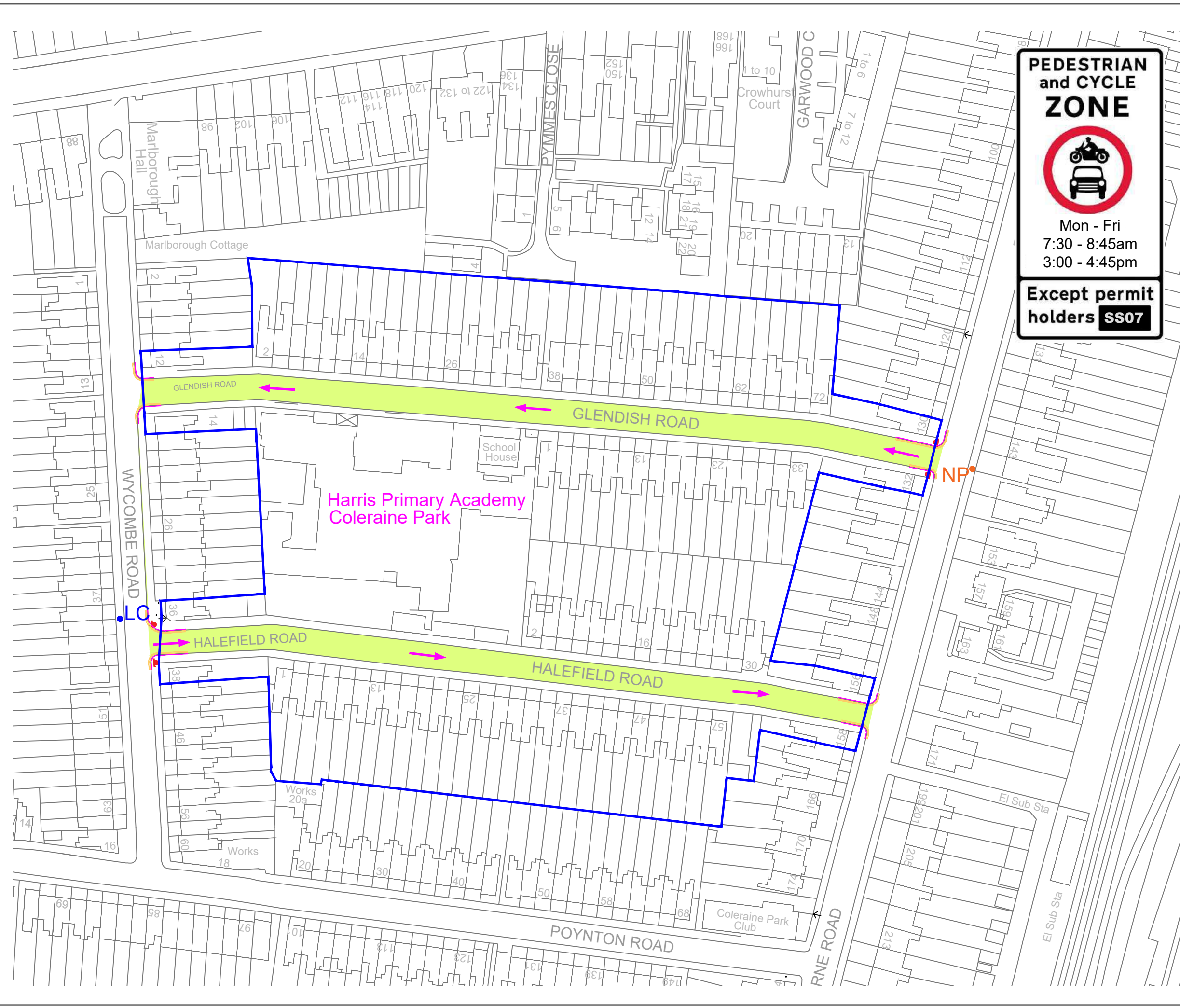
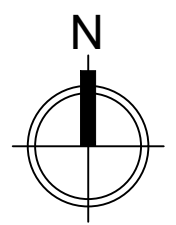


Mon - Fri
7:30 - 8:45am
3:00 - 4:45pm

Except permit holders SS07

NOTES:




-  Proposed School Street
-  Proposed cycle/ped zone sign & post
-  Properties eligible for a school street exemption permit
-  Existing one-way traffic flow
-  Existing double yellow road marking
-  Proposed enforcement blips to be introduced on junction corners
-  NP Proposed CCTV installation to be on new post
-  LC Proposed lamp column for CCTV installation



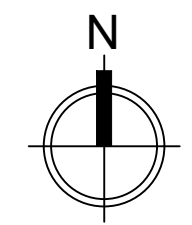
Rev	Description	Checked	Date
Project: School Street Batch 1			
Title: Harris Primary Academy Coleraine Park			
Path: S:\ENSR\Scr\High\Sn\FAIP\Sustainable Transport\TPP Group\.....			
Designed: AH	Drawn: AH	Checked: ##	
Scale: 1:1000 @A3		Date Drawing Created: 21.01.21	
Drg. No: RJHWP-###-ref			Rev: -

This product includes mapping data licensed from Ordnance Survey with the permission of HMSO © Crown Copyright LBH 2021. All rights reserved. License number 100019199.

NOTES:

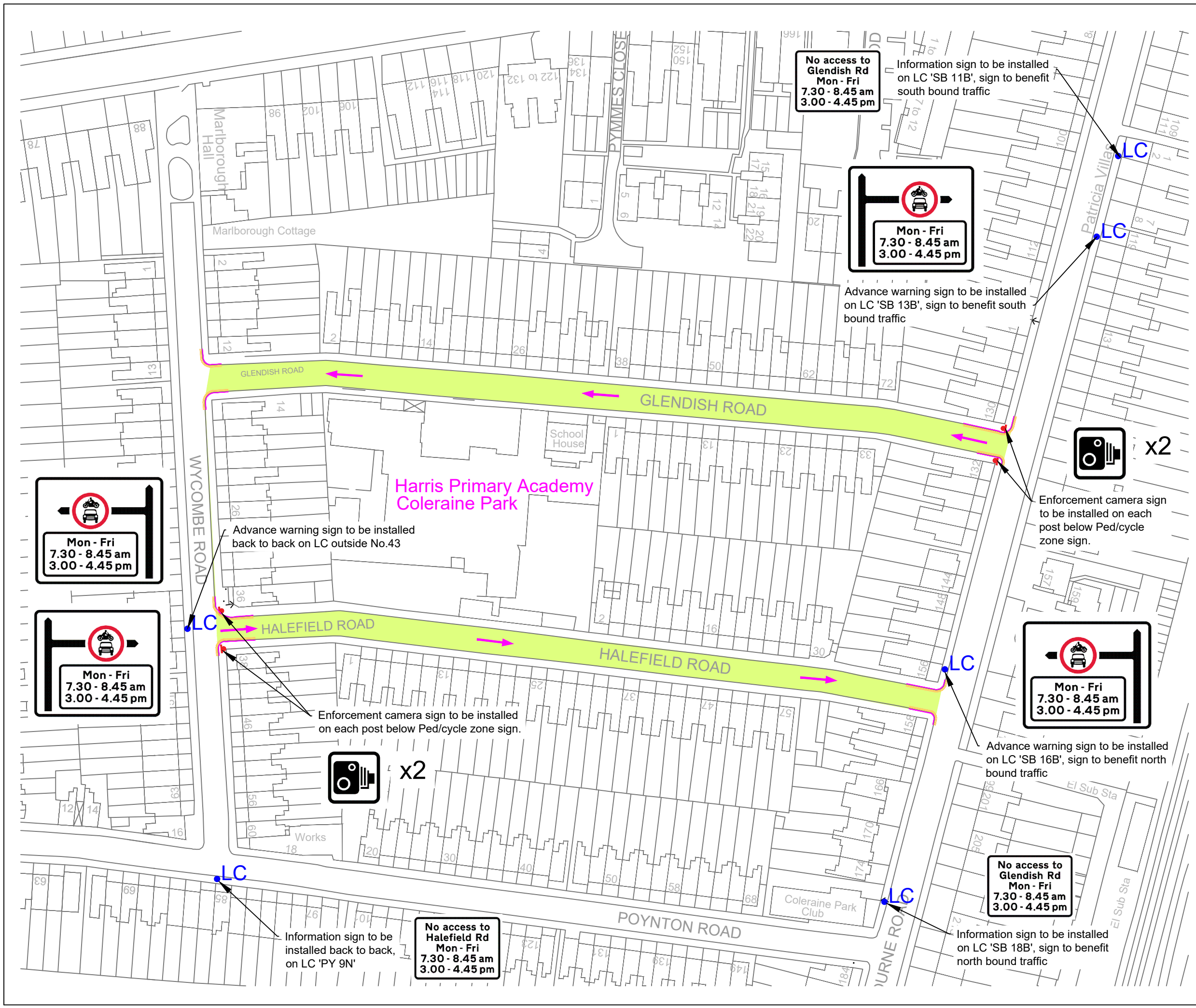
-  Proposed School Street
-  Proposed cycle/ped zone sign & post
-  Existing lamp column

SS07



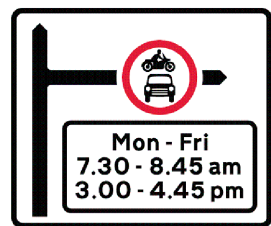
Rev	Description	Checked	Date
Project: School Street Batch 1			
Title: Harris Primary Academy Coleraine Park			
Path: S:\ENSR\Scr\High\Sn\PAIP\Sustainable Transport\TPP Group\			
Designed: AH	Drawn: AH	Checked: ##	
Scale: 1:1000 @A3		Date Drawing Created: 21.01.21	
Drg. No: RJHWP-###-ref		Rev: -	

ENVIRONMENT & NEIGHBOURHOODS
 5th Floor, Alexandra House, 10 Station Road, Wood Green, London N22 7TR
 Tel: 020 8489 0000 Fax: 020 8489 1251
 Director Place and Sustainability: Lyn Garner





No access to Glendish Rd
 Mon - Fri
 7.30 - 8.45 am
 3.00 - 4.45 pm


Information sign to be installed on LC 'SB 11B', sign to benefit south bound traffic




Advance warning sign to be installed on LC 'SB 13B', sign to benefit south bound traffic




Enforcement camera sign to be installed on each post below Ped/cycle zone sign.



Advance warning sign to be installed back to back on LC outside No.43



Enforcement camera sign to be installed on each post below Ped/cycle zone sign.



Advance warning sign to be installed on LC 'SB 16B', sign to benefit north bound traffic

No access to Glendish Rd
 Mon - Fri
 7.30 - 8.45 am
 3.00 - 4.45 pm


Information sign to be installed on LC 'SB 18B', sign to benefit north bound traffic

No access to Halefield Rd
 Mon - Fri
 7.30 - 8.45 am
 3.00 - 4.45 pm

Information sign to be installed back to back, on LC 'PY 9N'

This product includes mapping data licensed from Ordnance Survey with the permission of HMSO © Crown Copyright LBH 2021. All rights reserved. License number 100019199.

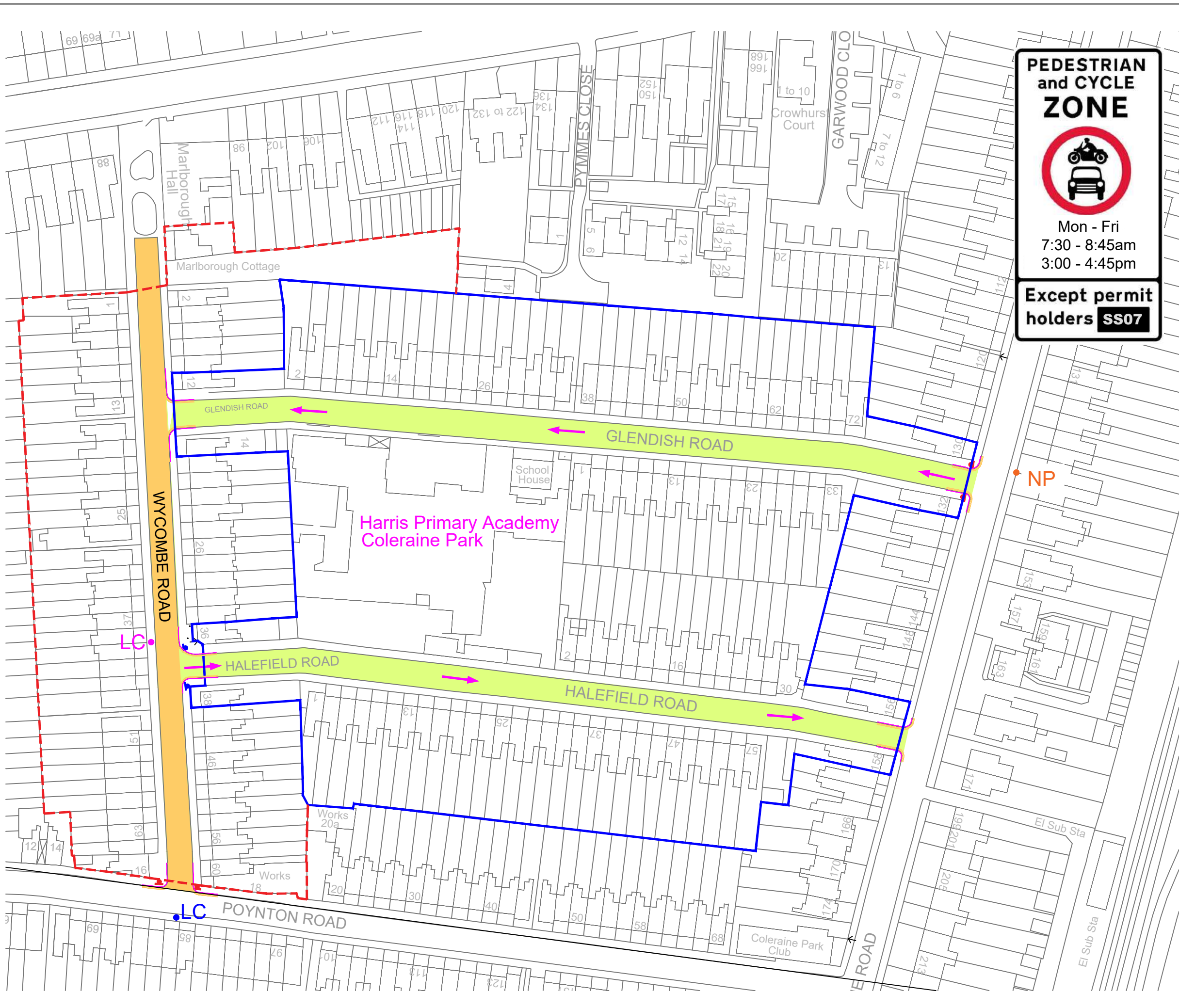
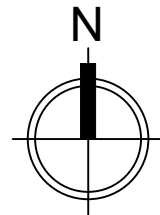
PEDESTRIAN and CYCLE ZONE



Mon - Fri
7:30 - 8:45am
3:00 - 4:45pm

Except permit holders SS07

- NOTES:**
-  Existing School Street
 -  Extended School Street proposal
 -  Existing cycle/ped zone sign & post to be removed and set aside
 -  Proposed cycle/ped zone sign & post
 -  Existing properties eligible for a school street exemption permit
 -  Additional properties eligible for school street exemption permit
 -  Existing one-way traffic flow
 -  Existing double yellow road marking
 -  Proposed no loading at any time restriction to be introduced on junction corners
 -  NP Existing CCTV to remain
 -  LC Existing CCTV to be removed and set aside
 -  LC Proposed lamp column for CCTV installation



Rev	Description	Checked	Date
A	Wycombe Road included in SS		

Project: **School Street Batch 1**

Title: **Harris Primary Academy Coleraine Park**

Path: S:\ENSR\Scn\High\Sn\PAIP\Sustainable Transport\TPP Group\

Designed: **AH** Drawn: **AH** Checked: **##**

Scale: **1:1000 @A3** Date Drawing Created: **21.01.21**

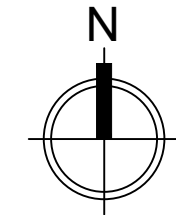
Drg. No: **HPACP-GA001-AH** Rev: **A**

ENVIRONMENT & NEIGHBOURHOODS
5th Floor, Alexandra House, 10 Station Road, Wood Green, London N22 7TR
Tel: 020 8489 0000 Fax: 020 8489 1251
Director Place and Sustainability: Lyn Garner



This product includes mapping data licensed from Ordnance Survey with the permission of HMSO © Crown Copyright LBH 2021. All rights reserved. License number 100019199.

NOTES:

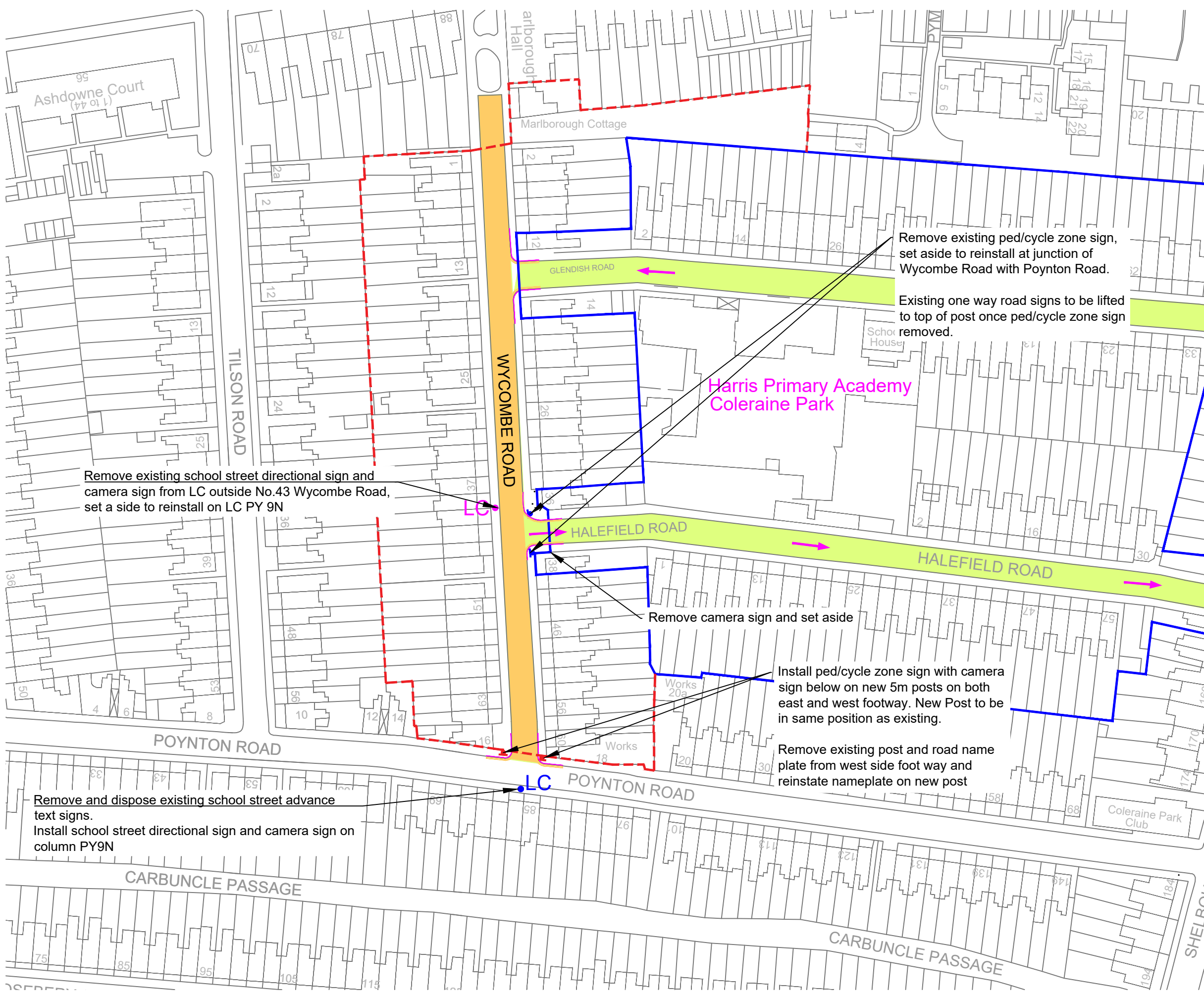


Rev	Description	Checked	Date
A	Wycombe Road included in SS		
Project: School Street Batch 1			
Title: Harris Primary Academy Coleraine Park			
Path: S:\ENSR\Scn\High\Sn\FAIR\Sustainable Transport\TPP Group\			
Designed:	Drawn:	Checked:	
AH	AH	##	
Scale: 1:1000 @A3		Date Drawing Created: 21.01.21	
Drg. No: HPACP-GA001-AH			Rev: A


ENVIRONMENT & NEIGHBOURHOODS
 5th Floor, Alexandra House, 10 Station Road, Wood Green, London N22 7TR
 Tel: 020 8489 0000 Fax: 020 8489 1251
 Director Place and Sustainability: Lyn Garner



www.haringey.gov.uk



Harris Primary Academy
Qty: x4



Scale 1:8
Dimensions (mm):
Width: 610, Height: 1205
Area: 0.73 m²
x-Heights: 37.5, 62.5

Sign ref: Harris Primary Academy

Colours:
1 black on white
2 white on black

Material: BS EN 12899-1:2007
class:

Passively safe to BS EN 12767:2019
BS EN 12899-1:2007 classes:
WL5, TDB5, PL3, PAF1

Substrate: BCP Traffic Permanent
Blackburns Small channel section
suitable at 450 mm centres.
3 channels needed.

Design: Buchanan Signplot
(see version below),
TSRGD 2016, Chapter 7 2018

Designed by:RB

Date printed: 15-03-21






Signature: _____

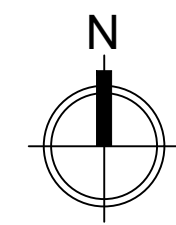
Approval: _____

SignPlot v3.70

This product includes mapping data licensed from Ordnance Survey with the permission of HMSO © Crown Copyright LBH 2021. All rights reserved. License number 100019199.

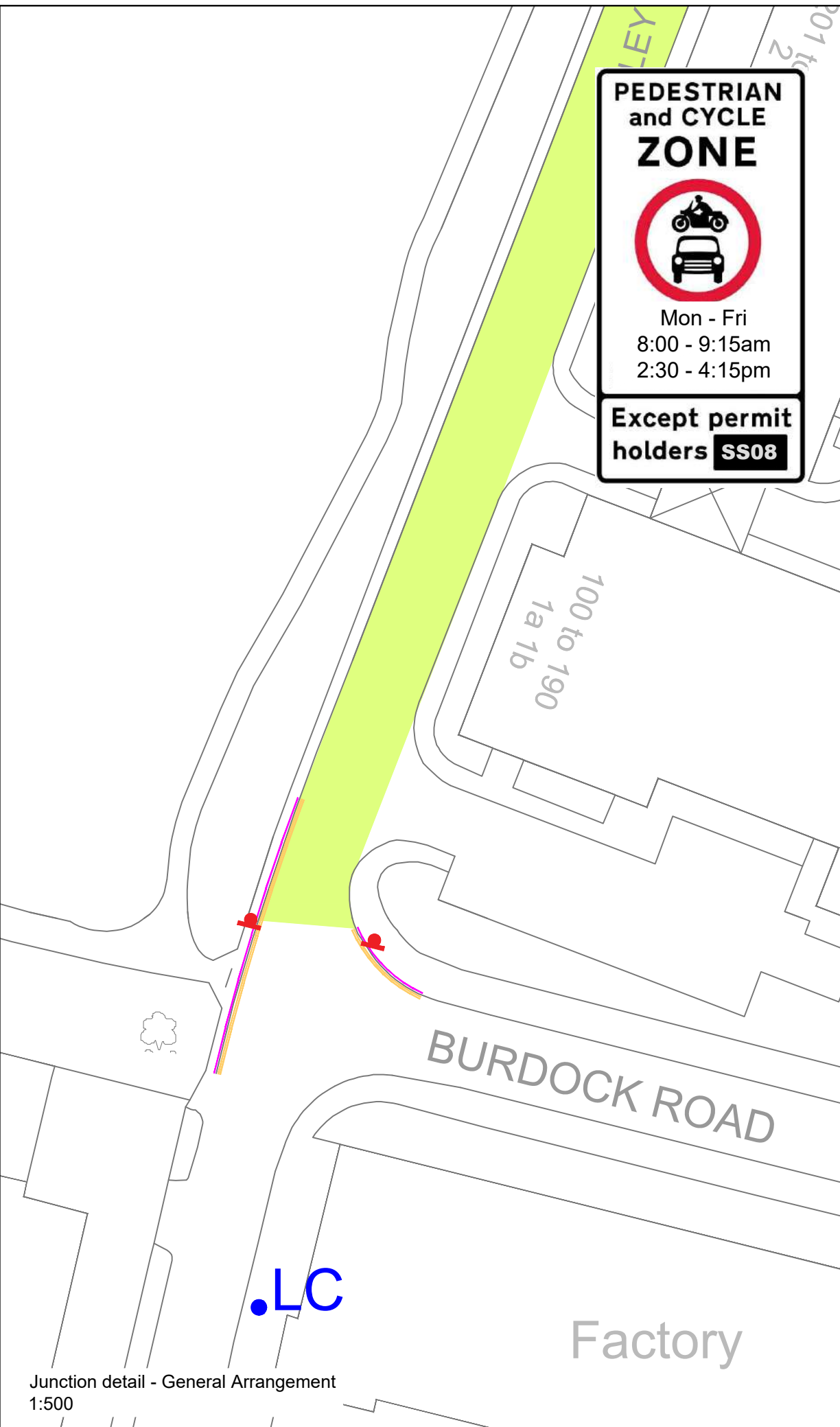
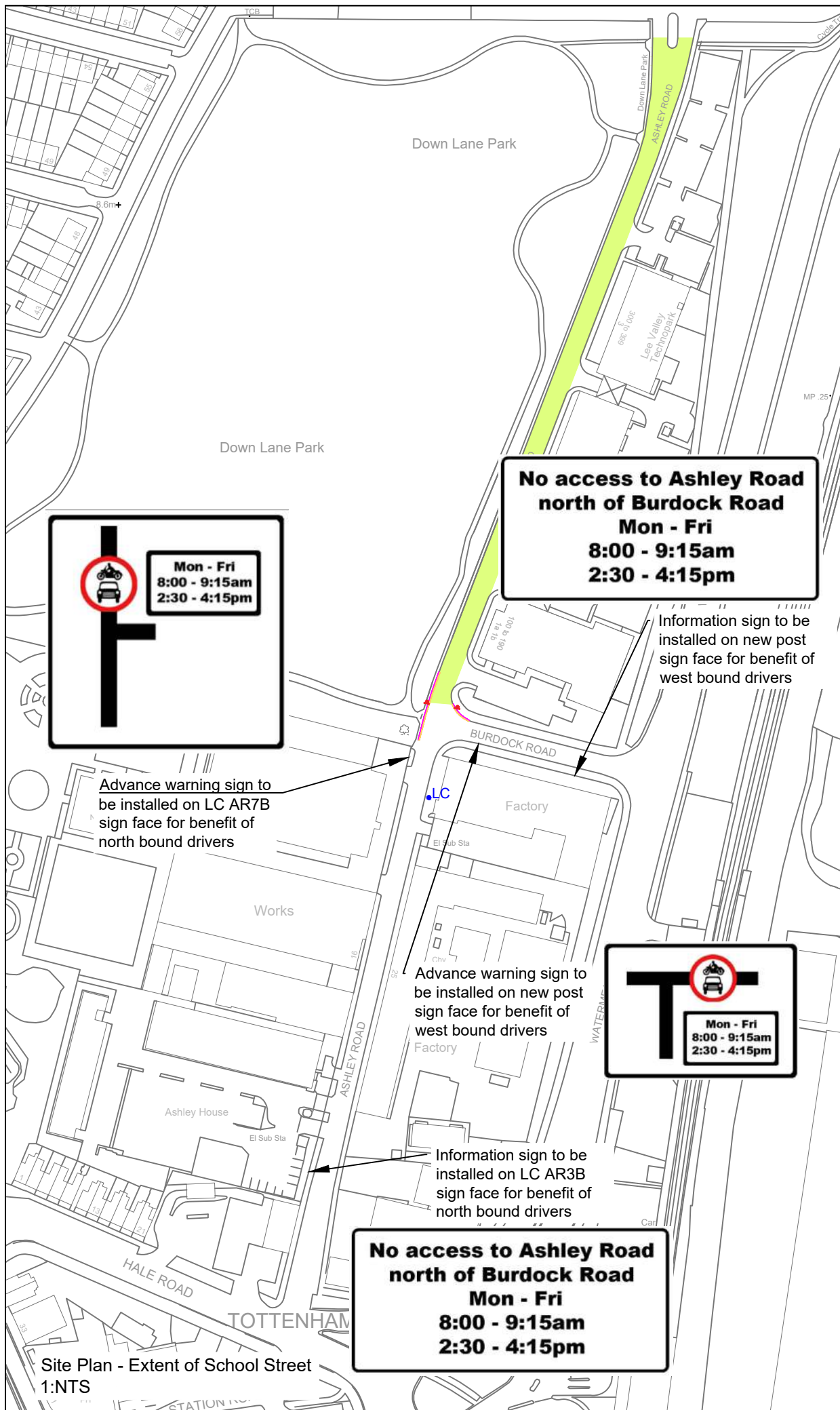
NOTES:

-  Proposed School Street
-  Proposed cycle/ped zone sign & post
-  Existing double yellow road marking
-  Proposed enforcement blips to be introduced on junction corners
-  LC Proposed lamp column for CCTV installation



Rev	Description	Checked	Date
Project: School Street Batch 1			
Title: Harris Academy Primary Tottenham			
Path: S:\ENSR\Scr\High\Sn\FAIP\Sustainable Transport\TPP Group\			
Designed: AH	Drawn: AH	Checked: ##	
Scale: 1:2000 & 1:500 @A3		Date Drawing Created: 21.01.21	
Drg. No: RJHWP-###-ref			Rev: -

ENVIRONMENT & NEIGHBOURHOODS
 5th Floor, Alexandra House, 10 Station Road, Wood Green, London N22 7TR
 Tel: 020 8489 0000 Fax: 020 8489 1251
 Director Place and Sustainability: Lyn Garner






Site Plan - Extent of School Street
1:NTS


Junction detail - General Arrangement
1:500

SCHOOL STREET PERMIT FLAP SIGN EXAMPLE

FLAP DOWN



FLAP UP



Scale 1:16

Dimensions (mm):

Width: Various, Height: 1205

Area:

x-Heights: 37.5, 62.5

Sign ref: School Street Permit Flap
Signs

Colours:

1 black on white

2 white on black

Material: BS EN 12899-1:2007
class: RA2/R2

Passively safe to BS EN 12767:2019
BS EN 12899-1:2007 classes:
WL5, TDB5, PL3, PAF1

Substrate: BCP Traffic Permanent
Blackburns Small channel section
suitable at 450 mm centres.
3 channels needed.

Design: Buchanan Signplot
(see version below),
TSRGD 2016, Chapter 7 2018

Designed by:RB

Date printed: 15-03-21

Signature: _____

Approval: _____

SignPlot v3.70